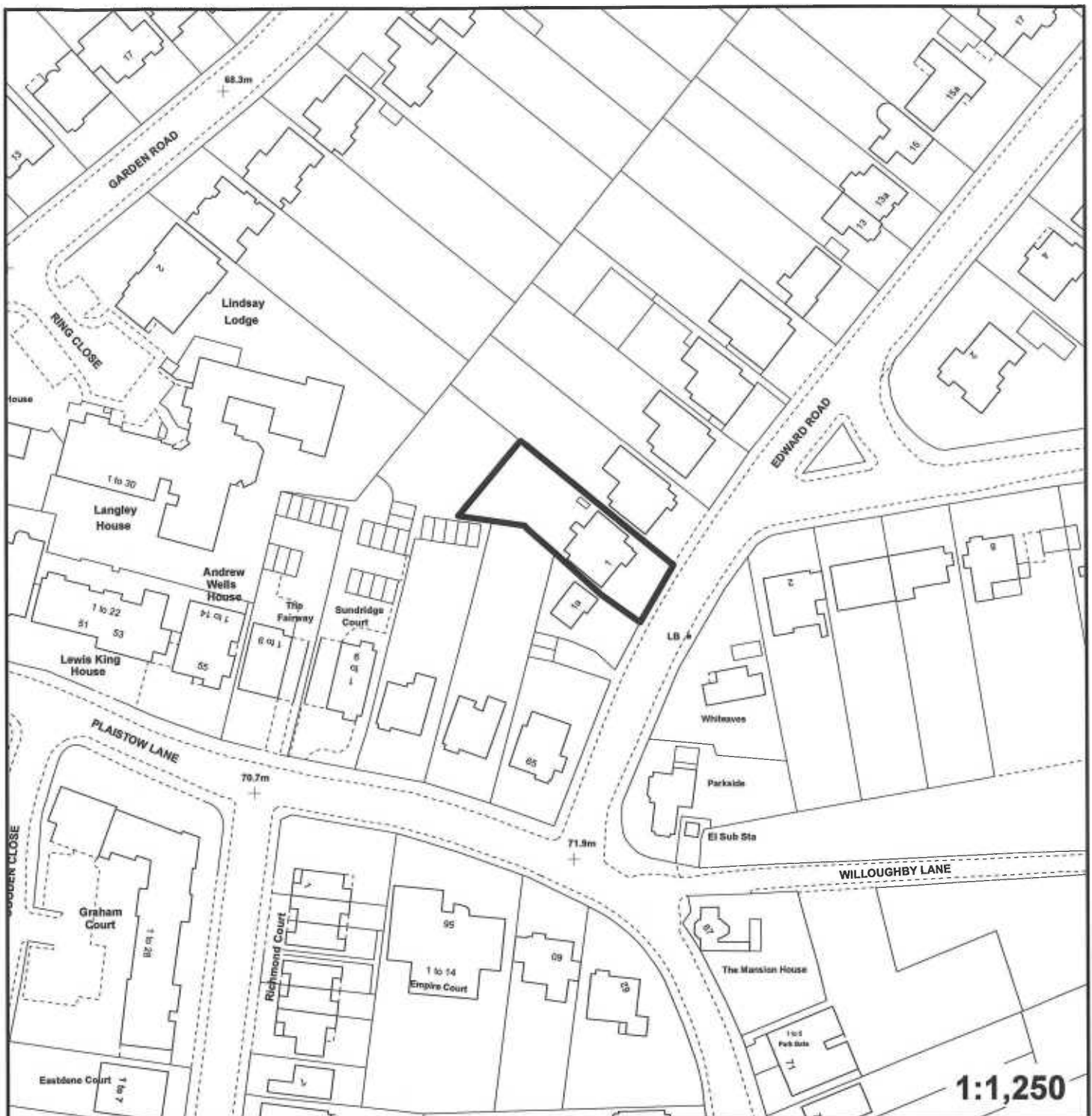


**Address:** 1 Edward Road, Bromley.

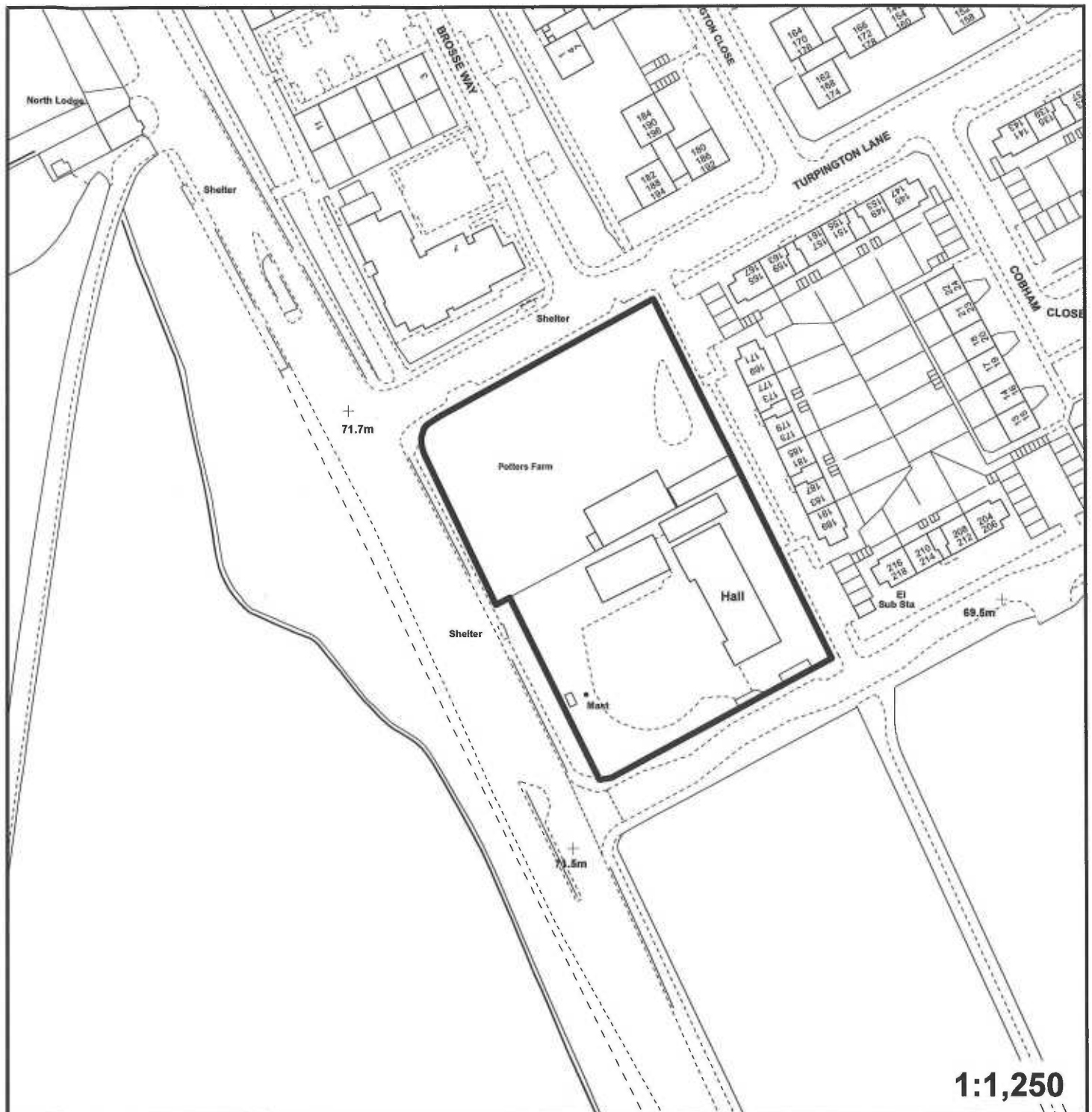
**Proposal:** Change of use from house in multiple occupation (HMO) (used by 6 unrelated persons) to a day Nursery (Class D1) for a maximum number of 36 children with associated car parking spaces, refuse storage, cycle parking and 2m high front boundary wall and railings.



" This plan is provided to identify the location of the site and should not be used to identify the extent of the application site."

**Address:** Potters Farm, Turpington Lane, Bromley.

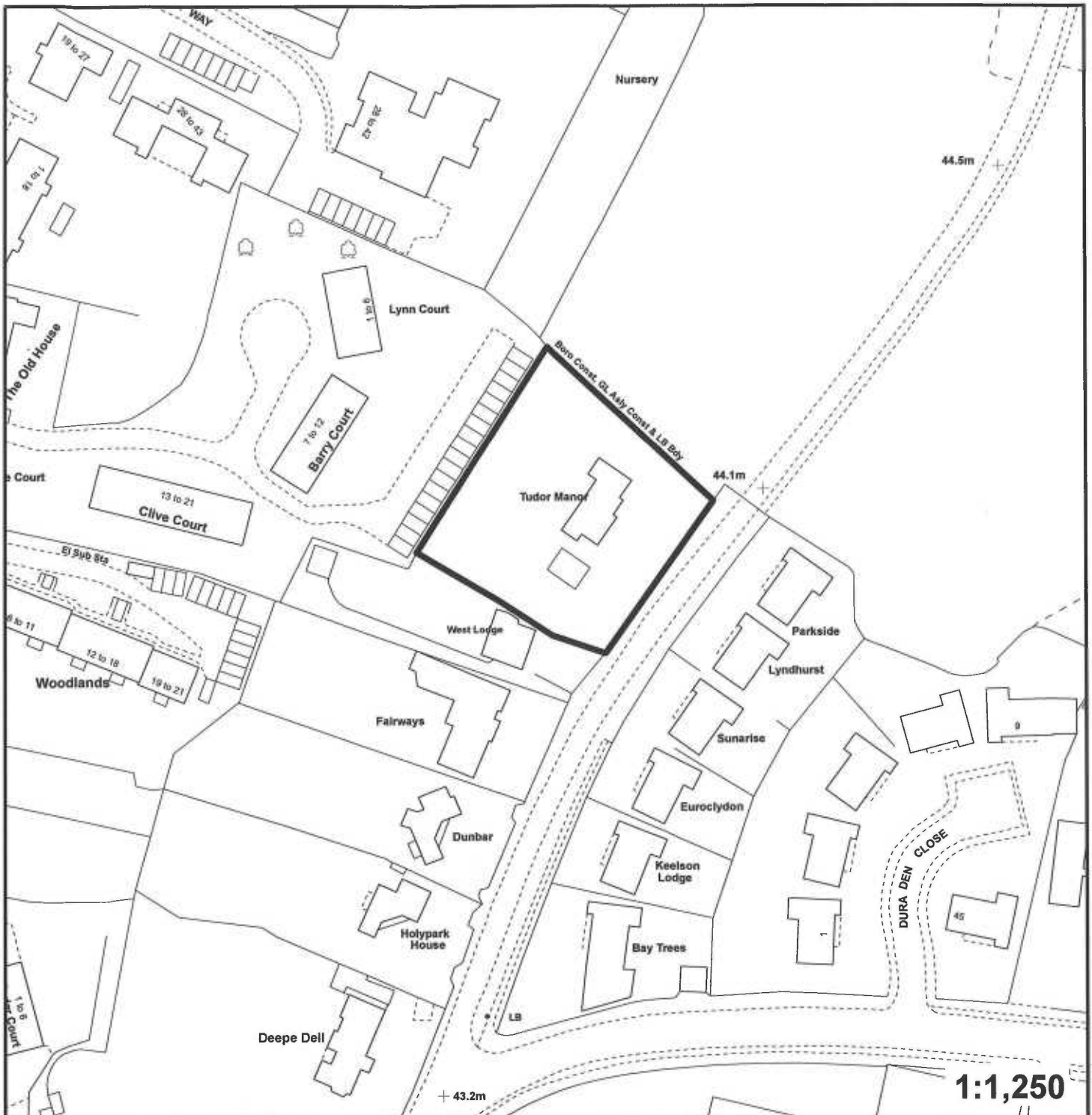
**Proposal:** Demolition of existing buildings at Potters Farm and Sea Cadets Magpie Hall Lane and erection of two part two/three storey blocks comprising a total of 39 flats (25x1 bed and 14x2 bed), reprovision of Sea Cadets facility with residential parking for 34 cars, cycle storage and landscaping



" This plan is provided to identify the location of the site and should not be used to identify the extent of the application site."

**Address:** Tudor Manor, Beckenham Place Park, Beckenham.

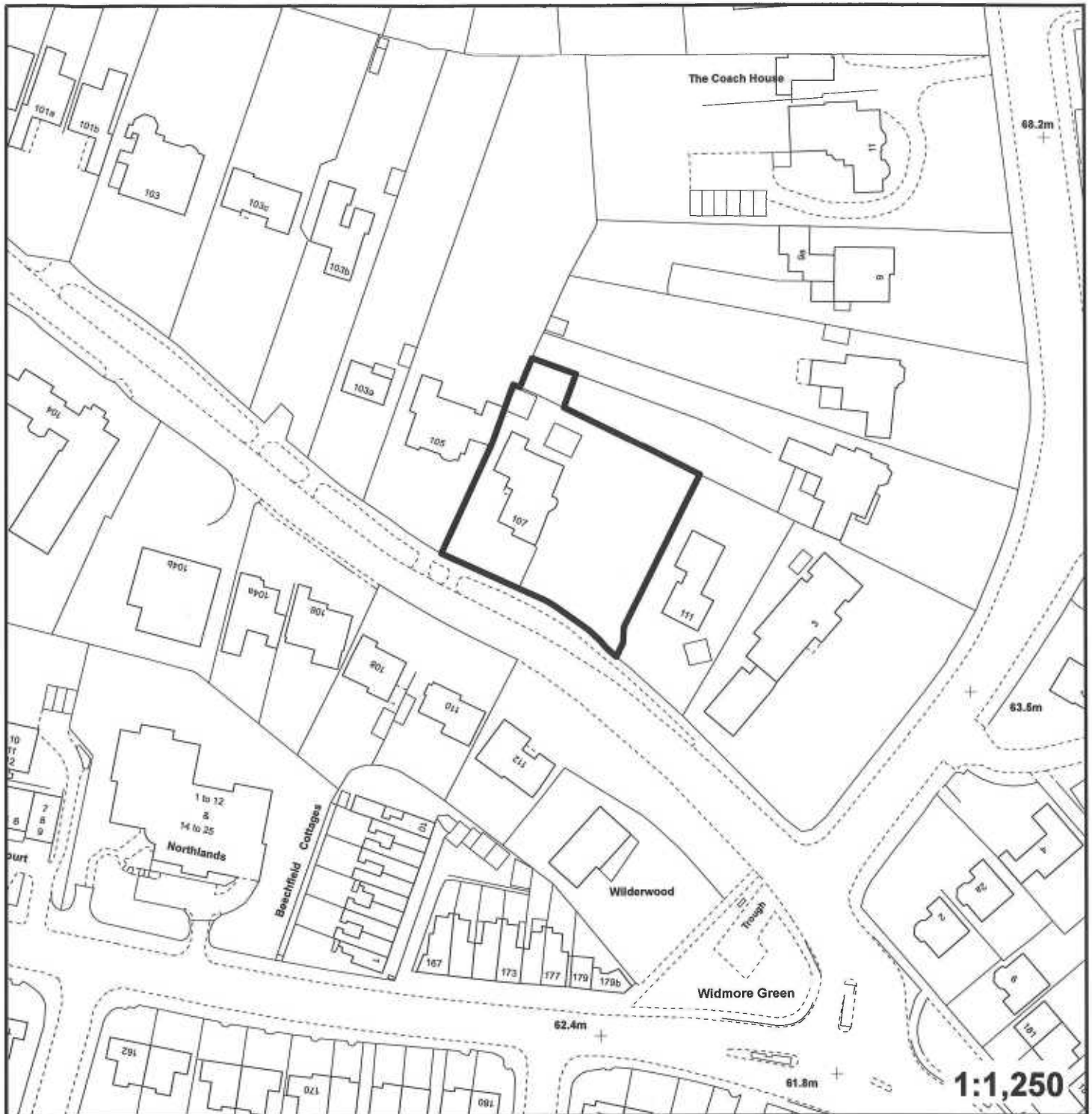
**Proposal:** Demolition of existing dwelling and construction of 3 four bedroom two storey detached dwellinghouses with integral garages



" This plan is provided to identify the location of the site and should not be used to identify the extent of the application site."

**Address:** 107 Plaistow Lane, Bromley.

**Proposal:** Demolition of dwelling (Consultation under Part 31 of the Town and Country Planning (General Permitted Development) Order 1995/as amended)



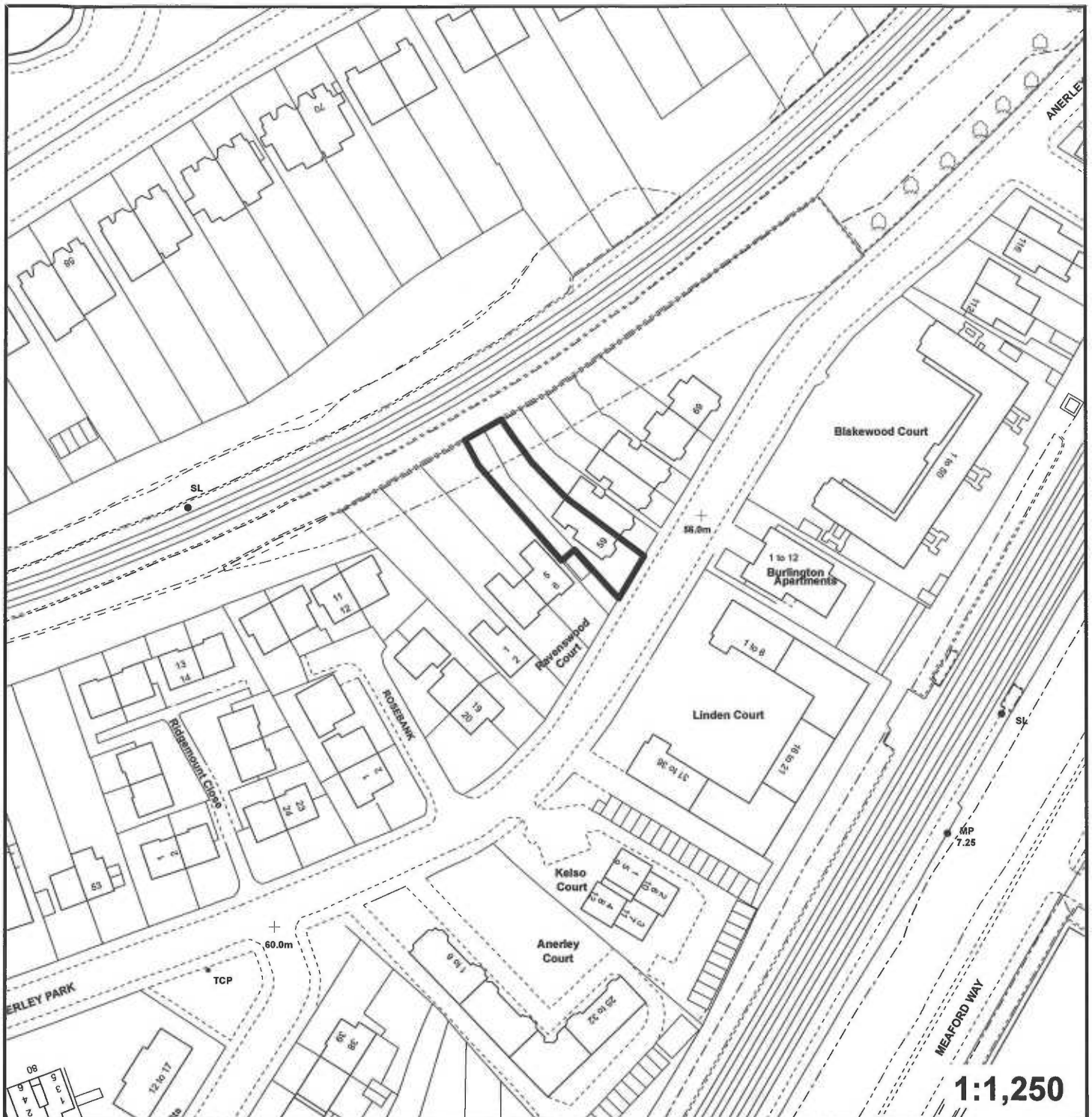
" This plan is provided to identify the location of the site and should not be used to identify the extent of the application site."

**Application:** DC/15/01267/FULL6

**Agenda Item 4.5**

**Address:** 59 Anerley Park, Penge, S.E.20.

**Proposal:** Single storey side/rear extension with roof lights and elevational alterations including juliet balcony



" This plan is provided to identify the location of the site and should not be used to identify the extent of the application site."

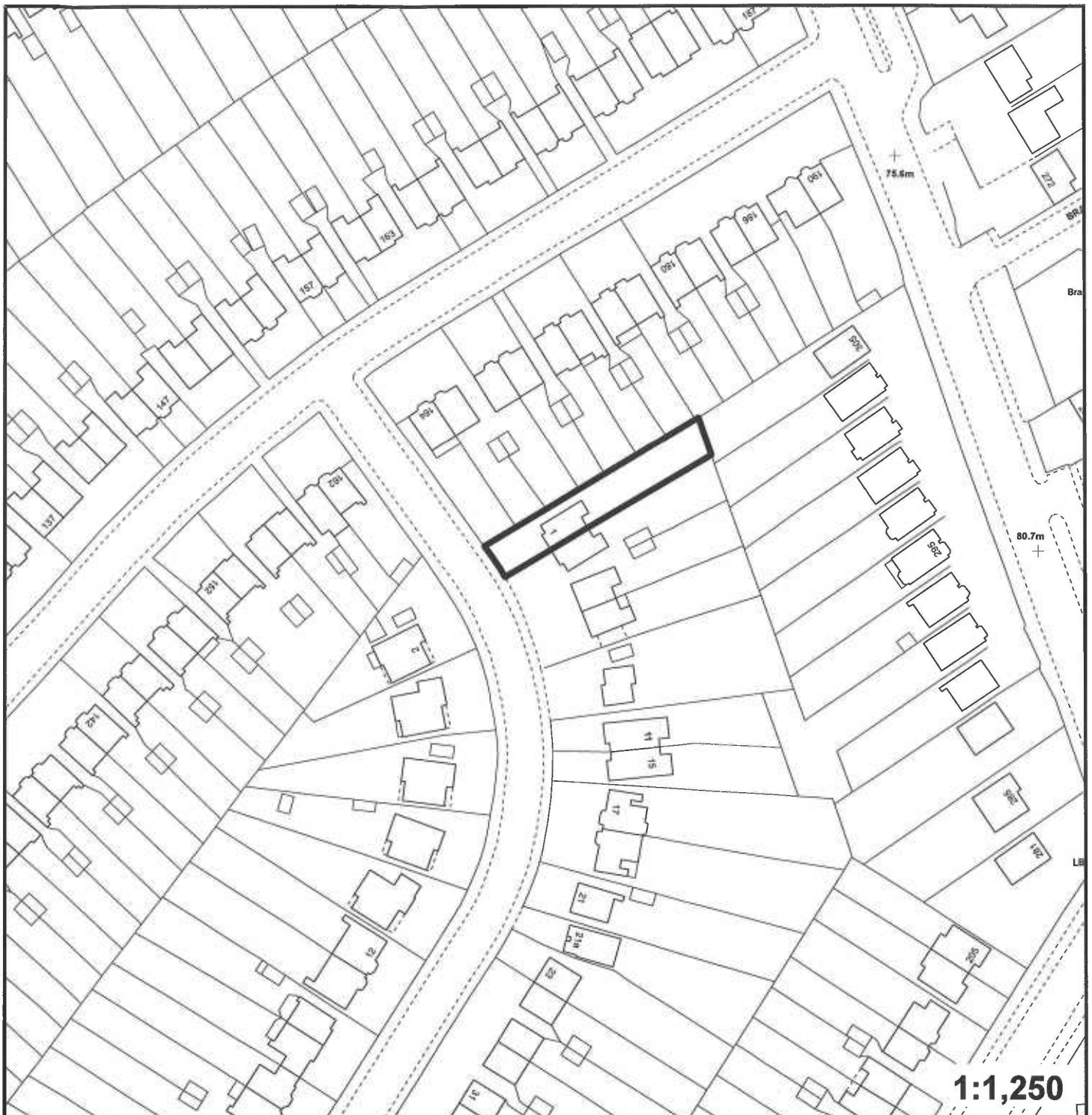
© Crown copyright and database rights 2015. Ordnance Survey 100017661.

**Application:** DC/15/01327/FULL6

**Agenda Item 4.6**

**Address:** 1 The Crescent, West Wickham.

**Proposal:** Part one/two storey side extension and  
single storey rear extension

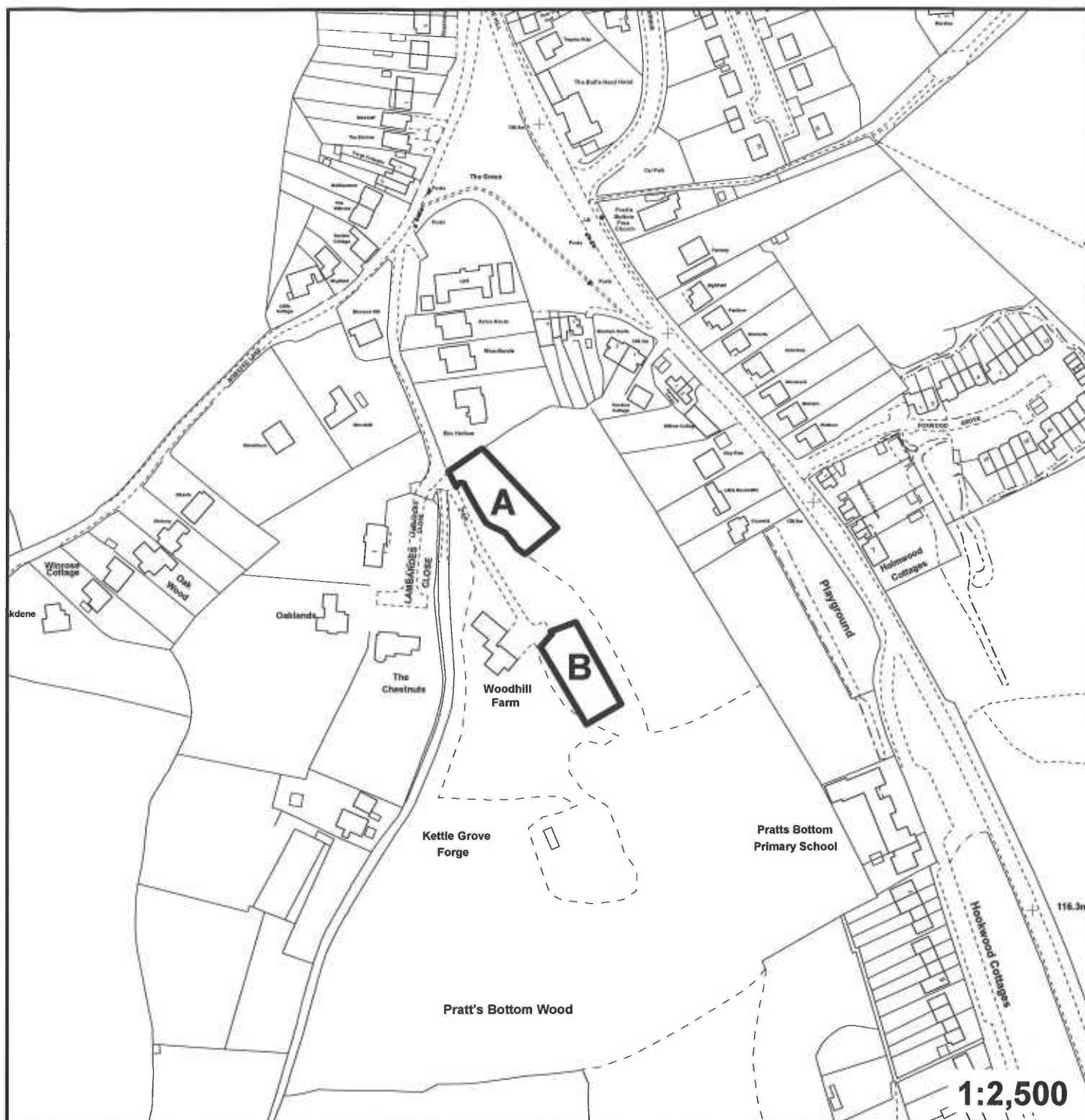


" This plan is provided to identify the location of the site and  
should not be used to identify the extent of the application site."

© Crown copyright and database rights 2015. Ordnance Survey 100017661.

**Address:** Woodhill Farm, Norsted Lane, Orpington.

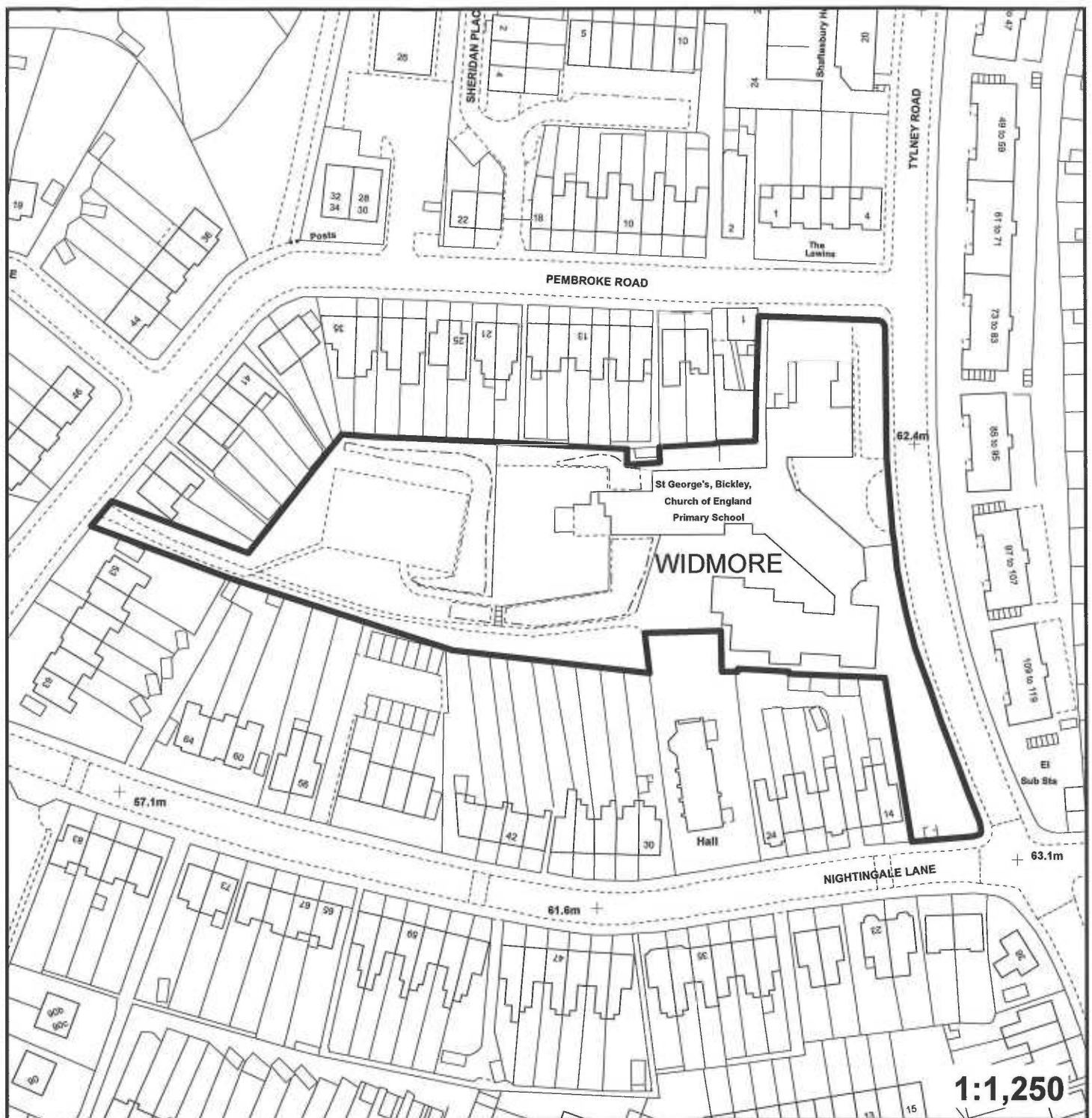
**Proposal:** Use of Site A for the parking of two lorries in connection with a haulage business, and two buildings on-site used for ancillary storage purposes, and use of building on Site B as a repair workshop ancillary to Site A with external storage and parking of two lorries again ancillary to Site A.  
CERTIFICATE OF LAWFULNESS FOR AN EXISTING USE.



" This plan is provided to identify the location of the site and should not be used to identify the extent of the application site."

Address: St. Georges School, Tylney Road, Bromley.

Proposal: Part one/two storey extension comprising 3 classrooms and studio to enable expansion of school from one and a half form entry to two form entry, single storey extensions to provide enlarged Year 1 classroom and toilet facilities and provision of canopies, decking, replacement steps and landscaping



" This plan is provided to identify the location of the site and should not be used to identify the extent of the application site."



**Application:** DC/15/01088/FULL6

**Agenda Item 4.9**

**Address:** 11 Boleyn Gardens, West Wickham.

**Proposal:** First floor side extension (amendment to permitted application 14/03116/FULL6 to include alterations to roof and bay window)  
RETROSPECTIVE APPLICATION

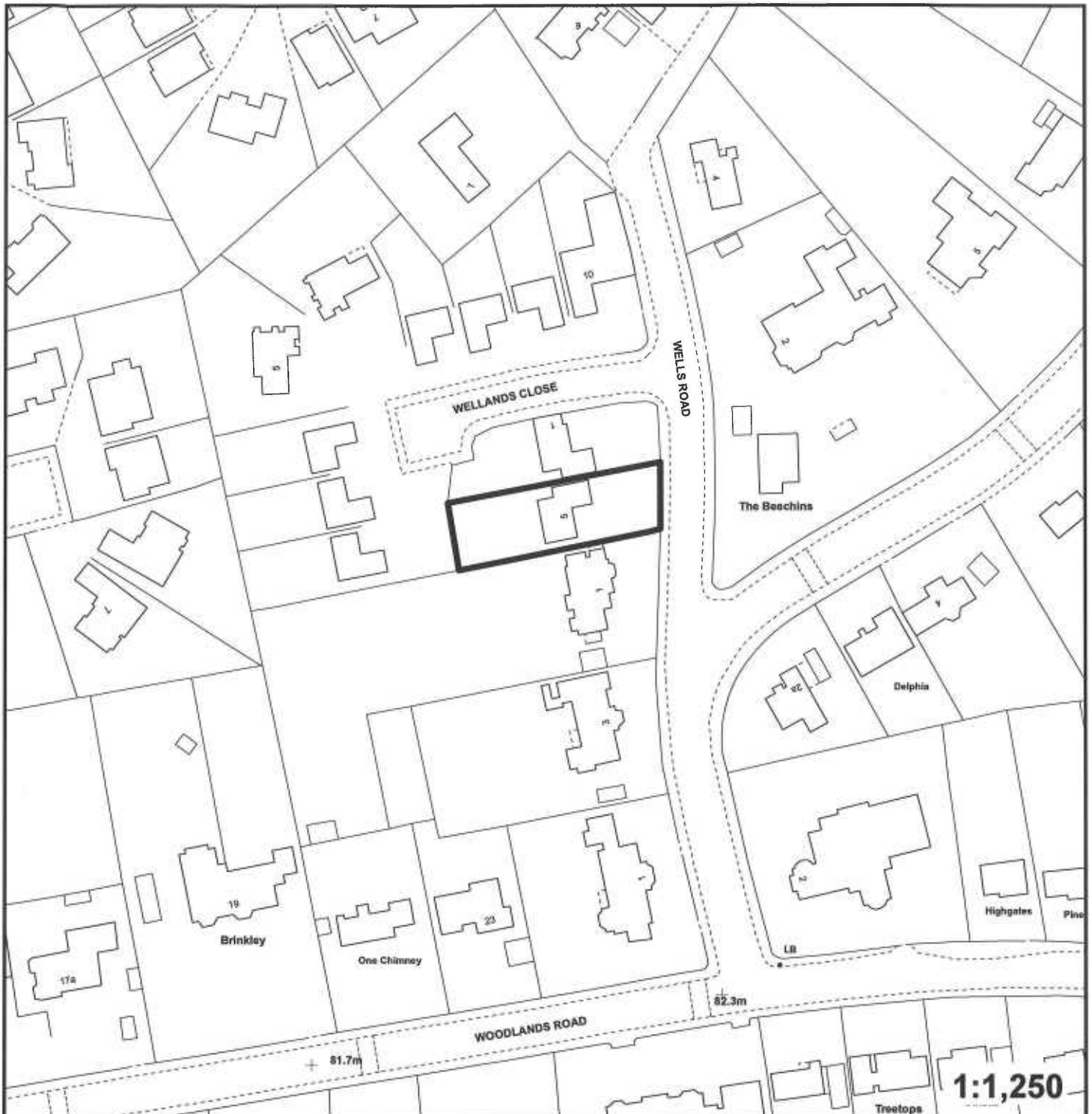


" This plan is provided to identify the location of the site and should not be used to identify the extent of the application site."

© Crown copyright and database rights 2015. Ordnance Survey 100017661.

**Address:** 5 Wells Road, Bickley, Bromley.

**Proposal:** Demolition of existing dwelling and erection of detached two storey 5 bedroom dwelling with accommodation in roof and integral garage



" This plan is provided to identify the location of the site and should not be used to identify the extent of the application site."

**Address:** 6 Ladywood Avenue, Petts Wood, Orpington.

**Proposal:** Demolition of 6 Ladywood Avenue (former Friends Meeting House) and construction of 2 no. two storey detached five bedroom dwellings with new vehicular access and associated parking and landscaping



" This plan is provided to identify the location of the site and should not be used to identify the extent of the application site."

**Application:** DC/15/01431/FULL6

**Agenda Item 4.12**

**Address:** 197 Leeson's Hill, Orpington.

**Proposal:** Two storey side/rear extension

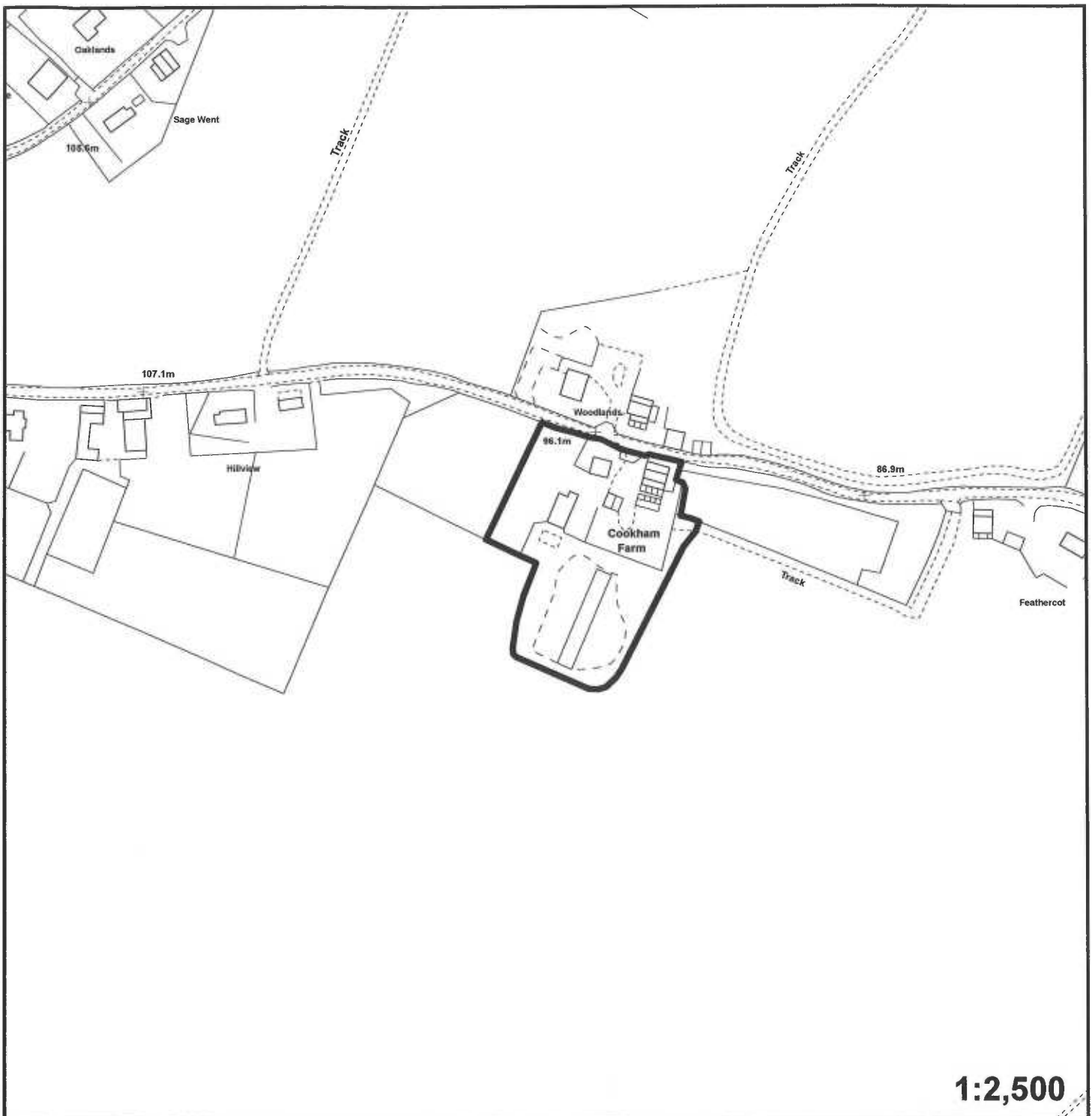


" This plan is provided to identify the location of the site and should not be used to identify the extent of the application site."

© Crown copyright and database rights 2015. Ordnance Survey 100017661.

**Address:** Cookham Farm, Skeet Hill Lane, Orpington.

**Proposal:** Demolition of existing dwelling, garage, barn and outbuildings and erection of detached two storey 4 bedroom dwelling with first floor terrace and solar panels on roof.



" This plan is provided to identify the location of the site and should not be used to identify the extent of the application site."

**Address:** Land Opposite 27-33 Chelsfield Road, Orpington.

**Proposal:** Proposed replacement telecommunications installation upgrade and associated works  
CONSULTATION BY CTIL, TELEFONICA UK LTD AND VODAFONE LTD REGARDING THE NEED FOR PRIOR APPROVAL OF SITING AND APPEARANCE



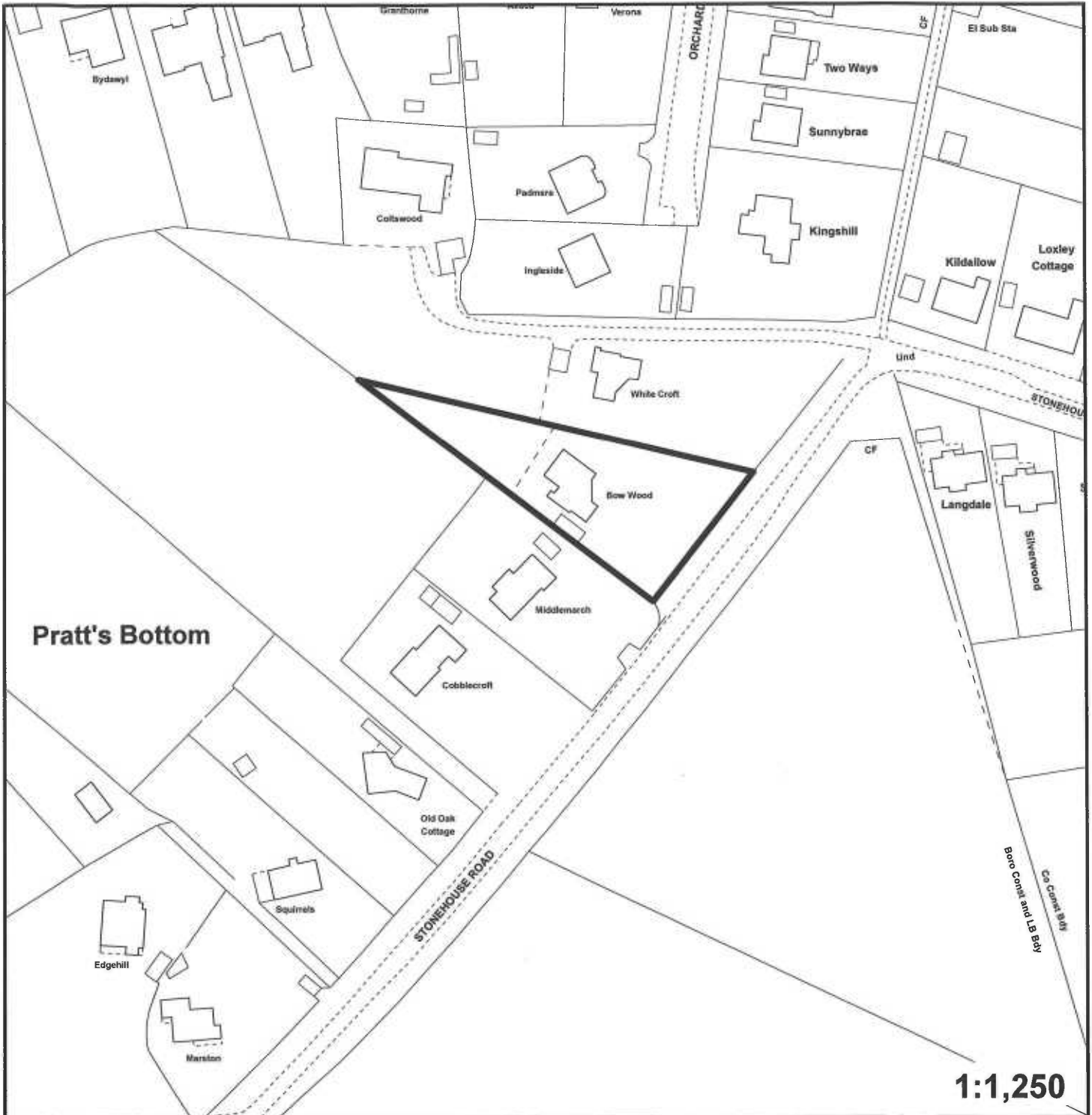
" This plan is provided to identify the location of the site and should not be used to identify the extent of the application site."

**Application:** DC/15/00101/FULL1

**Agenda Item 4.15**

**Address:** Bow Wood, Stonehouse Road, Orpington.

**Proposal:** Proposed new dwelling.



" This plan is provided to identify the location of the site and should not be used to identify the extent of the application site."

© Crown copyright and database rights 2015. Ordnance Survey 100017661.